









Survivor Knowledge Organiser

<u>Key Vocabulary</u>				<u>Key people</u>	
compass	An instrument that points in either a Northern, Eastern, Southern or Western direction.	eastings	X co-ordinates on a map of the earth or area of land.	<p>Andy Goldsworthy is a famous Scottish artist who uses natural materials to develop his art.</p> <p>Born: 1956 Died: Still living</p> <p>Andy Goldsworthy is a Scottish artist who uses natural materials that he finds in order to create pieces of art work.</p> <p>He uses materials such as wood, leaves and stones that he finds in the wilderness.</p> <p>He often makes sculptures outdoors and is inspired by nature when creating his art.</p>	
continent	A continuous expanse of land or group of countries.	northings	Y co-ordinates on a map of earth or area of land.		
rainforest	A dense forest typically found in tropical areas.	Ordnance survey	A detailed map produced by the British or Irish government.		
desert	A waterless area of land where little to no vegetation will grow.	Grid reference	A plot on a map marked by the co-ordinates.		
mountain	A large, natural elevation in the surface of the earth.	Dehydrate	A person not having enough water to survive.		
orienteeing	Finding your way through wilderness using a map and compass.	Arctic	Freezing cold regions near the North Pole.		

<u>Map Symbols</u>		<u>Survival Tools</u>	
Information centre 	Caravan Site 	Compass: Can be used to find your way through the wilderness if lost. 	Camping kit: A multi-tool kit including flint, wire, torch and knife. 
Campsite 	Nature reserve 	Water: Water is key to survival. A person cannot survive more than 3 days without water. 	Shelter: A person must seek shelter if lost because they cannot survive if the weather is cold or too wet. 